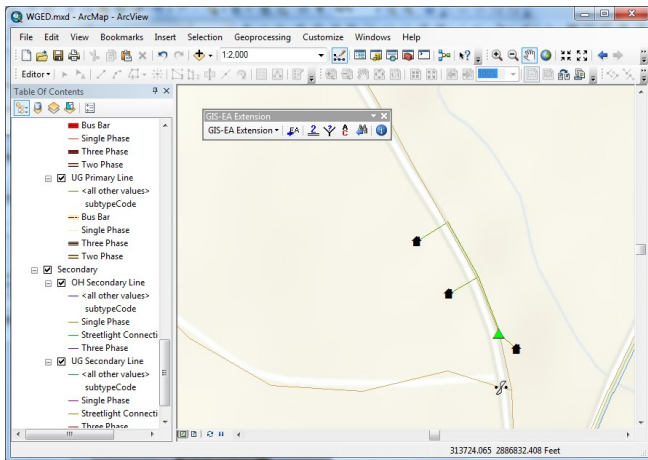
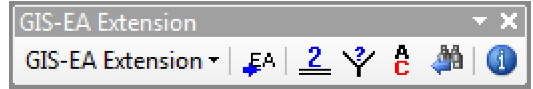


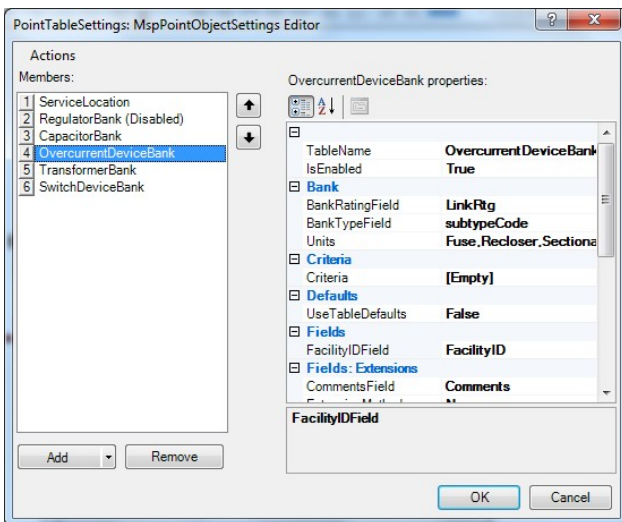
Geospatial Extensions **geoEXT**

Extending your GIS investment

GIS-EA Extension



- The **GIS-EA Extension** exports GIS data to electric **engineering analysis** and **outage analysis** software.
- The **GIS-EA Extension** supports the “ArcGIS® MultiSpeak® Data Model” template provided by ESRI.
- The **GIS-EA Extension** supports most other geodatabase data models by simply reconfiguring the tables and translations.
- The **GIS-EA Extension** has tools to correct typical network and connectivity problems like;
 1. Devices snapped to the main line instead of the tap
 2. Missing or inconsistent phase code
 3. Coincident edges
 4. Under-built secondary
 5. Multi-Parent sections
 6. Orphaned junctions
 7. Inappropriate sinks and sources
 8. Missing bank units
- The **GIS-EA Extension** supports Milsoft’s Windmill® and DisSPatch® products.
- The **GIS-EA Extension** requires ArcGIS® for Desktop 10.0 through 10.4.1



Windows, SQL Server, Microsoft Access, Microsoft .NET, and Microsoft Excel are all trademarks of Microsoft.
ArcGIS, ArcMap, ArcCatalog are all trademarks of ESRI.

The “ArcGIS MultiSpeak® Data Model” can be downloaded from <http://support.esri.com/en/downloads/datamodel/detail/24>
MultiSpeak is a registered trademark of NRECA.